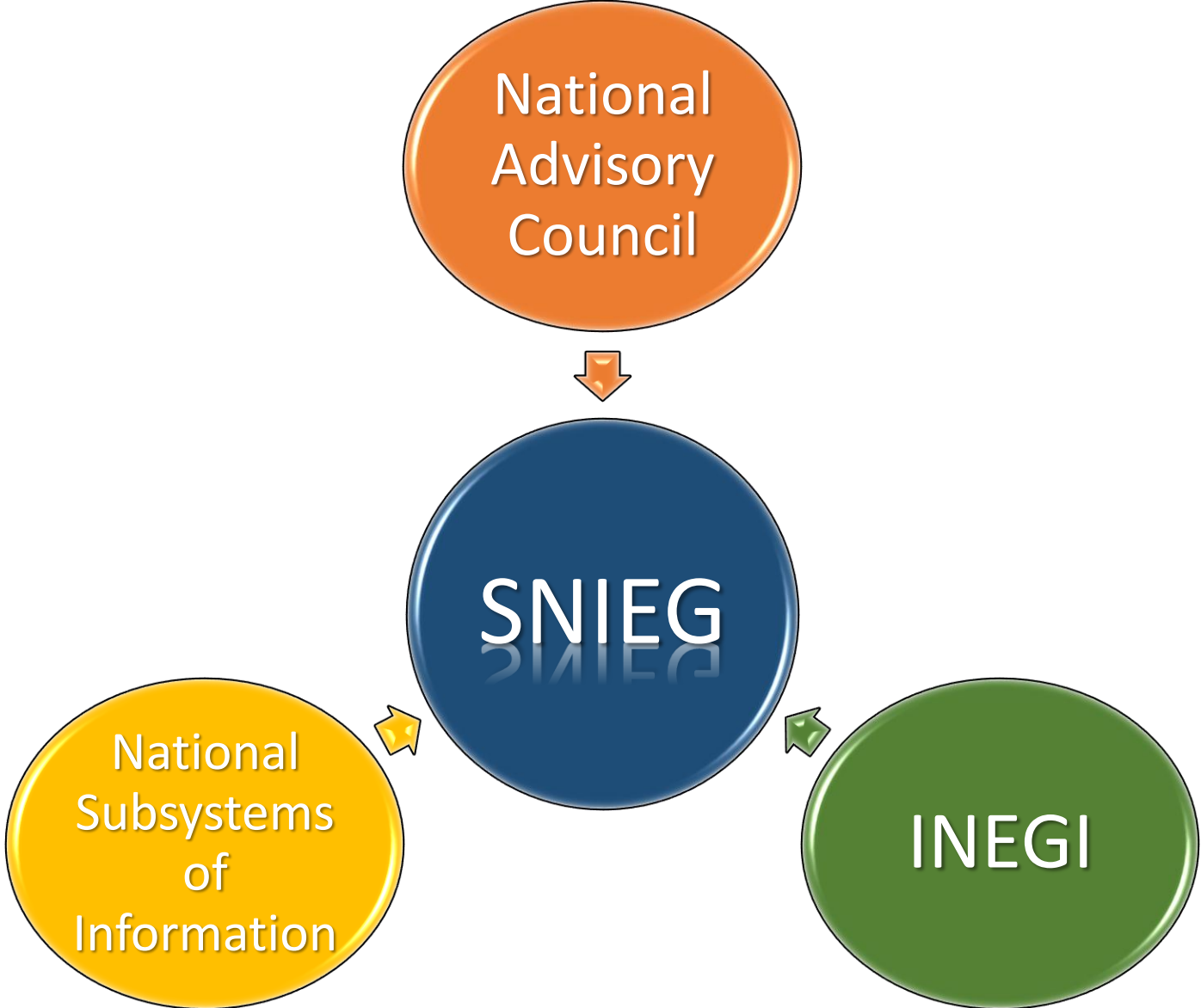


 **SUSTAINABLE DEVELOPMENT GOALS**



SDG Data Hub Mexico



National Subsystems of Information

Specialized Technical Committees



The Specialized Technical Committee on SDGs

CTE  **DS**

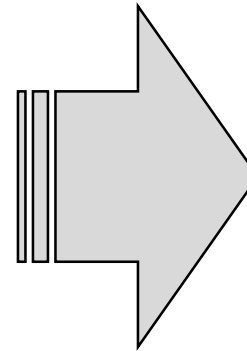
MÉXICO
PRESIDENCIA DE LA REPÚBLICA



INEGI
INSTITUTO NACIONAL
DE ESTADÍSTICA Y GEOGRAFÍA

20 Ministries:

- ✓ Environment
- ✓ Finance
- ✓ Labor
- ✓ Energy
- ✓ etc.



Source: <http://www.htcampus.com/article/skills-required-group-discussion-1213/>

Working groups

Results from working groups

Global framework indicators


Total	Total for Mexico	Total analyzed	Total agreed	Total published
232	169	122	89	54

Adoption of the 2030 Agenda by Mexico

SUSTAINABLE
DEVELOPMENT
GOALS



National Council



Technical Secretariat



Chair of the committee

Mexico's SDG Platform



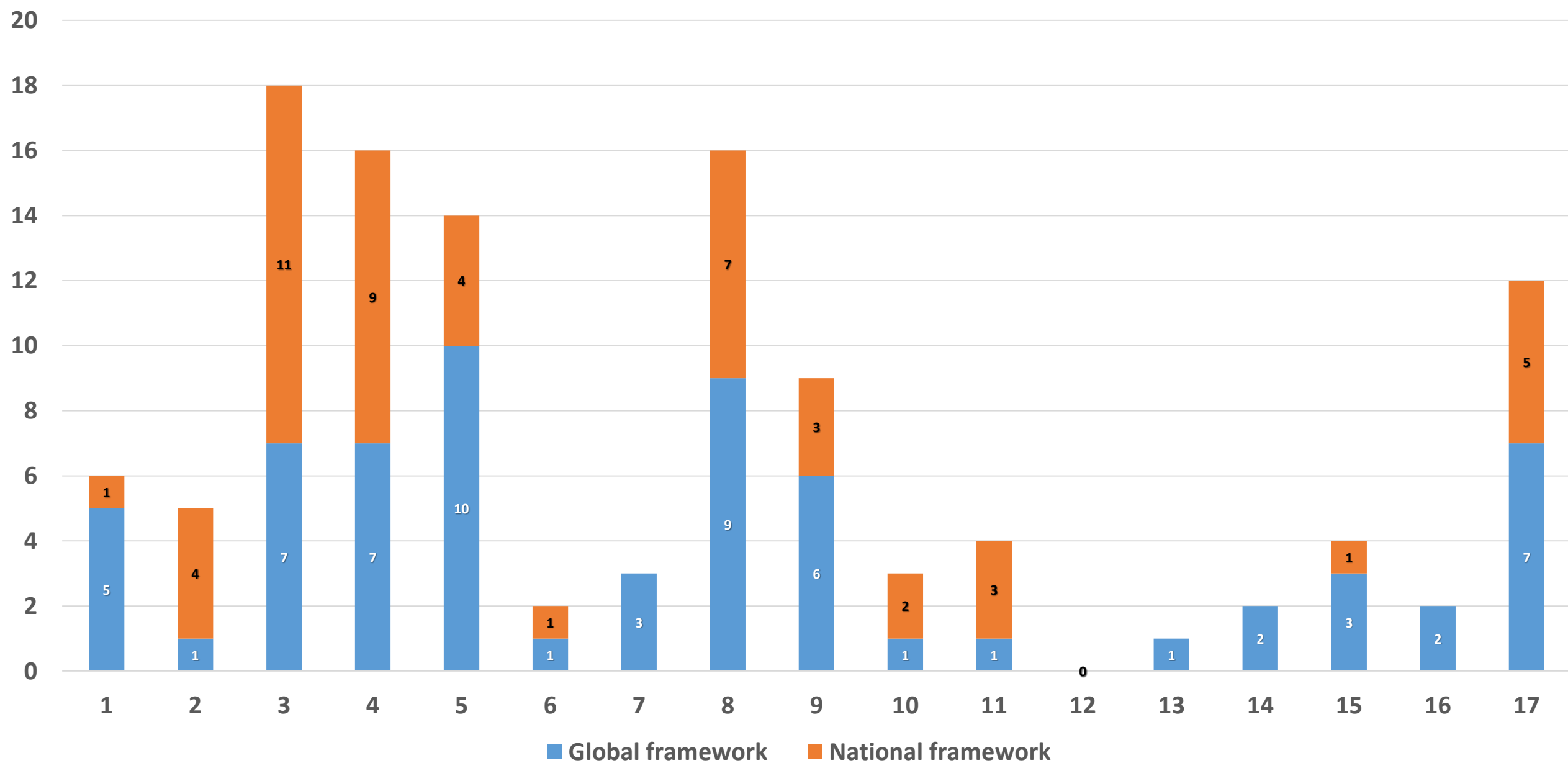
Indicators

- All (117)
- Global (66)
- Nationals (51)

Mexico's SDG Platform

- Based on open data and open source principles
- Final version developed by INEGI and published on June 5, 2018
- Geospatial references

Indicators published by goal





Calendar of indicator updates

Download: [XLS](#) [CSV](#) [PDF](#)

No.	Indicator	Unit of the State responsible	Date in which indicator is expected to be generated
65	5.1.1 Whether or not legal frameworks are in place to promote, enforce and monitor equality and non-discrimination on the basis of sex N	INMUJERES	To be announced (TBA)
66	5.2.1.a Proportion of women 15 years of age or older, who have suffered physical, sexual or psychological violence inflicted by a current or previous intimate partner, in the previous 12 months, by state by type of violence G E	INEGI	To be announced (TBA)
67	5.2.1.b Proportion of ever-partnered women and girls aged 15 years and older subjected to physical, sexual or psychological violence by a current or former intimate partner in the previous 12 months, by form of violence and by age G	INEGI	To be announced (TBA)
68	5.2.2.a Proportion of women and girls over 15 years of age who have suffered sexual violence at the hands of people who were not their partner in the last 12 months, by state and place of occurrence G E	INEGI	To be announced (TBA)
69	5.2.2.b Proportion of women and girls aged 15 years and older subjected to sexual violence by persons other than an intimate partner in the previous 12 months, by age and place of occurrence G	INEGI	To be announced (TBA)



Geographical coverage



Seleccione ▾

About SDGS

[Transforming our world: the 2030 Agenda for Sustainable Development](#)

[Framework of global indicators for the Development Objectives Sustainable and goals of the 2030 Agenda for Sustainable Development](#)

[Inter-agency Expert Group on SDG Indicators](#)

[Official website of the United Nations](#)

[The Sustainable Development Goals 2018](#)

[Reports from Latin America and the Caribbean](#)

[Global SDG Indicators Database](#)

[Relevant documents](#)

[Video: SDGs improve the lives of everyone around the planet](#)

The MDGs in Mexico

[The role of Mexico in Agenda 2030](#)

[Creation agreements CTEODS](#)

[Specialized Technical Committee of the SDGs](#)

[National voluntary reports](#)

[Consulting Indicators](#)

[Calendar of indicator updates](#)

[SDG indicators of the global framework UN Vs SDG Indicators of Mexico](#)



The Sustainable Development Goals Report 2018

SUSTAINABLE DEVELOPMENT GOALS 

Information System of Sustainable Development Goals , Mexico
Rights reserved © INEGI

ABOUT THIS

[Indicators](#)
[Story Maps](#)
[Search Engine](#)
[Calendar](#)
[Massive download](#)

MÉXICO
GOBIERNO DE LA REPÚBLICA



INEGI
INSTITUTO NACIONAL
DE ESTADÍSTICA Y GEOGRAFÍA

Follow us



Indicator geographical coverage

State(s) selected(s) **Aguascalientes** 

Municipality: **Asientos** 

Indicators: 9

Download: [XLS](#)  [CSV](#)  [PDF](#) 

Indicators:	Estados Unidos Mexicanos		Aguascalientes		Asientos		Target Mexico
	Baseline	Most recent data	Baseline	Most recent data	Baseline	Most recent data	

2. End hunger, achieve food security and improved nutrition and promote sustainable agriculture

Target 2.1	2.1.2 Prevalence of moderate or severe food insecurity in the population, based on the Food Insecurity Experience Scale (FIES)  	24.8 (2010)	20.1 (2016)	20.2 (2010)	17.2 (2016)	31.7 (2010)	ND (2016)	ND
-------------------	--	-------------	-------------	-------------	-------------	-------------	-----------	----

4. Ensure inclusive and equitable quality education promote lifelong learning opportunities for all

Target 4.1	4.1.2 Net enrollment ratio in primary education (6 to 11 years old)  	97.6 (1990/1991)	98.4 (2016/2017)	90.3 (1990/1991)	96.6 (2016/2017)	ND (1990/1991)	92.7 (2016/2017)	ND
-------------------	---	------------------	------------------	------------------	------------------	----------------	------------------	----

	4.1.3 Net rate of enrollment ratio in secondary school education (12 to 14 years of age)  	49.6 (1990/1991)	86.2 (2016/2017)	46.4 (1990/1991)	85.6 (2016/2017)	ND (1990/1991)	92.1 (2016/2017)	ND
--	--	------------------	------------------	------------------	------------------	----------------	------------------	----

	4.1.4 Completion rate in primary education  	70.1 (1990/1991)	98.3 (2015/2016)	82.5 (1990/1991)	99.5 (2015/2016)	ND (1990/1991)	99.4 (2015/2016)	ND
--	--	------------------	------------------	------------------	------------------	----------------	------------------	----

	4.1.5 Completion rate in secondary school education  	73.9 (1990/1991)	87.7 (2015/2016)	72.7 (1990/1991)	83.1 (2015/2016)	ND (1990/1991)	86.6 (2015/2016)	ND
--	---	------------------	------------------	------------------	------------------	----------------	------------------	----

	4.1.6 Absorption rate of primary education graduates  	82.3 (1990/1991)	97.1 (2016/2017)	76.8 (1990/1991)	98.8 (2016/2017)	ND (1990/1991)	103.7 (2016/2017)	ND
--	--	------------------	------------------	------------------	------------------	----------------	-------------------	----

Target 4.2	4.2.3 Net rate of enrollment ratio in pre-school education (3 to 5 years of age)  	40.5 (1990/1991)	74.3 (2016/2017)	39.6 (1990/1991)	71.0 (2016/2017)	ND (1990/1991)	81.3 (2016/2017)	ND
-------------------	--	------------------	------------------	------------------	------------------	----------------	------------------	----

SDG indicators query

SUSTAINABLE DEVELOPMENT GOALS Indicators Story Maps

8. Decent work and economic growth

Target 8.5 8.5.2 Unemployment rate, by sex, age and persons with disabilities

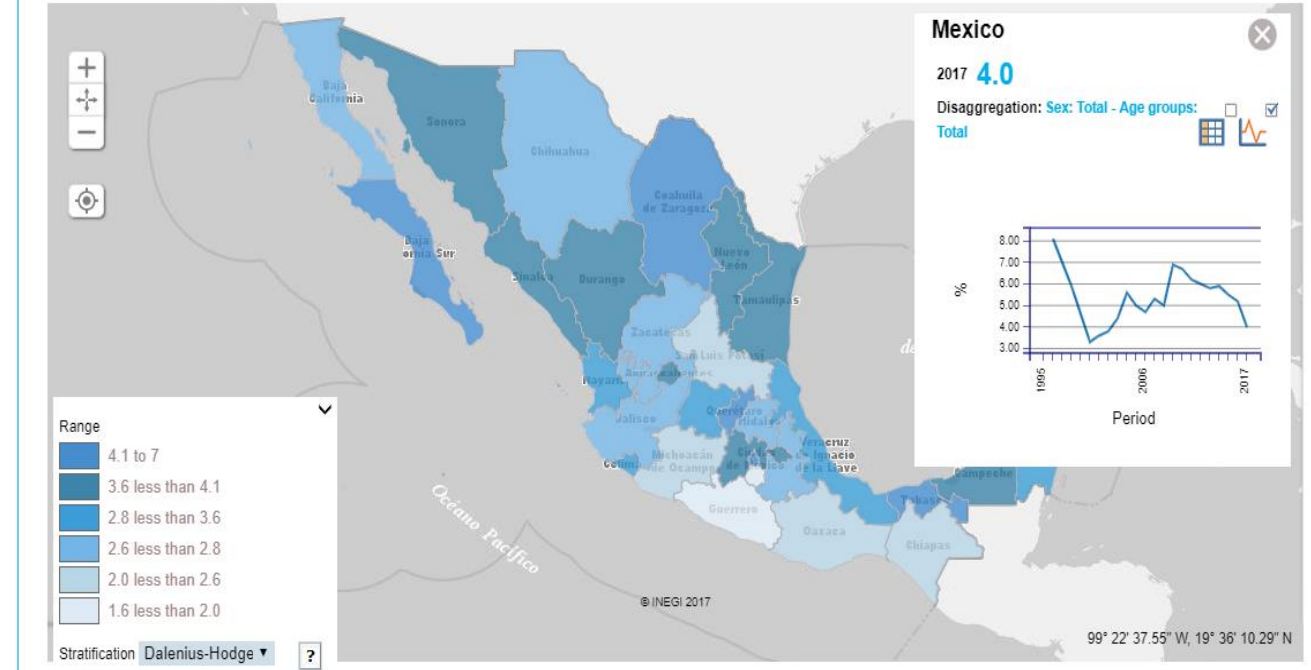
8.5.2 Unemployment rate, by sex, age and persons with disabilities

Indicator Metadata Basic data

Map Graph Data

Period: 2017 Disaggregation: Select

Sex: Total - Age groups: Total



Source:
 Date in which indicator is expected to be generated: April, 2019



8.5.2 Unemployment rate, by sex, age and persons with disabilities

Indicator Metadata Basic data

Map Graph Data

(Percentage) Time series coverage: 1995-2017

State	Total			
	Total	From 15 to 24 years old	From 25 to 64 years old	65 years and older
Estados Unidos Mexicanos	3.4	6.9	2.8	
Aguascalientes	3.6	7.2	2.9	
Baja California	2.9	5.2	2.4	
Baja California Sur	4.4	10.0	3.2	
Campeche	3.8	6.1	3.5	
Coahuila de Zaragoza	4.4	10.4	3.1	
Colima	3.6	7.0	3.0	
Chiapas	2.6	4.3	2.3	
Chihuahua	2.7	6.3	1.9	
Ciudad de Mexico	4.6	11.5	3.9	
Durango	3.8	8.0	2.9	
Guanajuato	3.5	5.9	3.0	
Guerrero	1.6	2.8	1.4	
Hidalgo	2.9	6.0	2.3	
Jalisco	2.9	5.7	2.2	

SDG indicators query

8.5.2 Unemployment rate, by sex, age and persons with disabilities G E

Indicator

Metadata

Basic data

Goal Promote sustained, inclusive and sustainable economic growth, full and productive employment and decent work for all

Target By 2030, achieve full and productive employment and decent work for all women and men, including for young people and persons with disabilities, and equal pay for work of equal value

Indicator's name Unemployment rate, by sex, age and persons with disabilities

Definition Proportion of the unemployed people, with respect to the Economically Active Population.

Type of indicator: Global

Algorithm $TD_t = \left(\frac{D_t}{PEA_t} \right) 100$

Meaning of the abbreviations:

TD_t Unemployment rate in the year t

D_t Unemployed population in the year t

PEA_t Economically active population in the year t

Description of the indicator The unemployment rate refers to the number of unemployed people, expressed as a percentage of the total economically active population.

Unit of measure Percentage

Geographical coverage National and state

Time reference 1995-2017

Opportunity: 3 months.

Periodicity indicator Annual

Source of statistical information Instituto Nacional de Estadística y Geografía (INEGI) and Secretaría del Trabajo y Previsión Social (STPS).

SUSTAINABLE DEVELOPMENT GOALS G E Indicators Story Maps

8. Decent work and economic growth

Target 8.5 8.5.2 Unemployment rate, by sex, age and persons with disabilities

8.5.2 Unemployment rate, by sex, age and persons with disabilities G E

Indicator

Metadata

Basic data

Series for calculation

- Unemployed population
- Economically active population

Unemployed population

Data

Time series coverage: 1995-2017

State	Total			
	Total	From 15 to 24 years old	From 25 to 64 years old	65 years and older
Estados Unidos Mexicanos	1,863,517	652,697	1,183,458	26,▲
Aguascalientes	20,626	7,886	12,514	
Baja California	47,965	15,359	31,764	
Baja California Sur	17,335	6,947	10,125	
Campeche	15,805	4,492	11,212	
Coahuila de Zaragoza	59,647	25,522	33,354	
Colima	13,489	4,732	8,514	



Do all youth not at school or in training and unemployed, are idle?

Challenges

- Work with the tier II & tier III indicators
- Use of geospatial information
- Implementation of SDMX
- Data disaggregation

Challenges facing Mexico at the subnational level

**SUSTAINABLE
DEVELOPMENT
GOALS**



**State councils to follow
the agenda 2030**

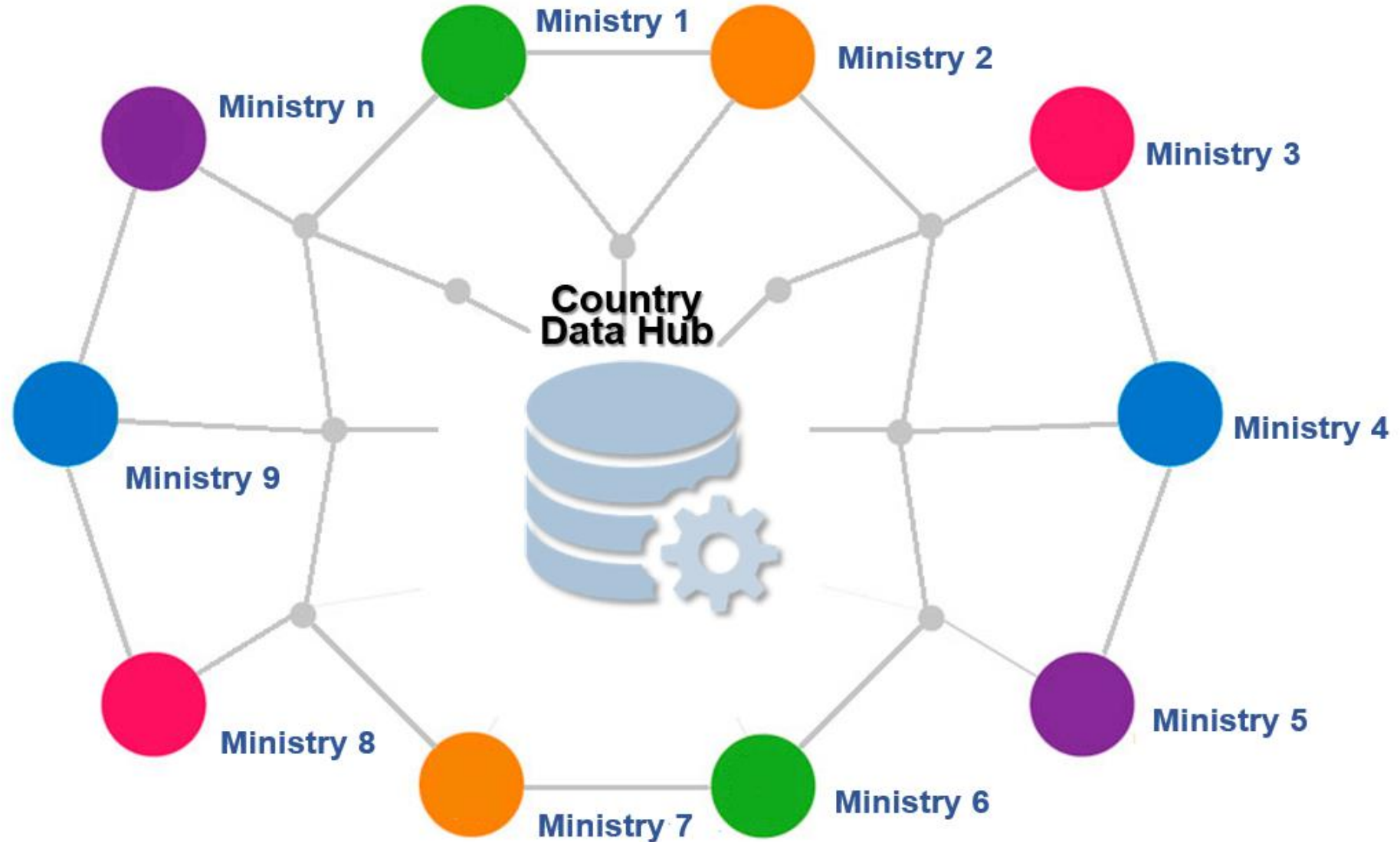


**National System of Statistical
and Geographical Information**

**State Statistical and
Geographical Information
Committees**

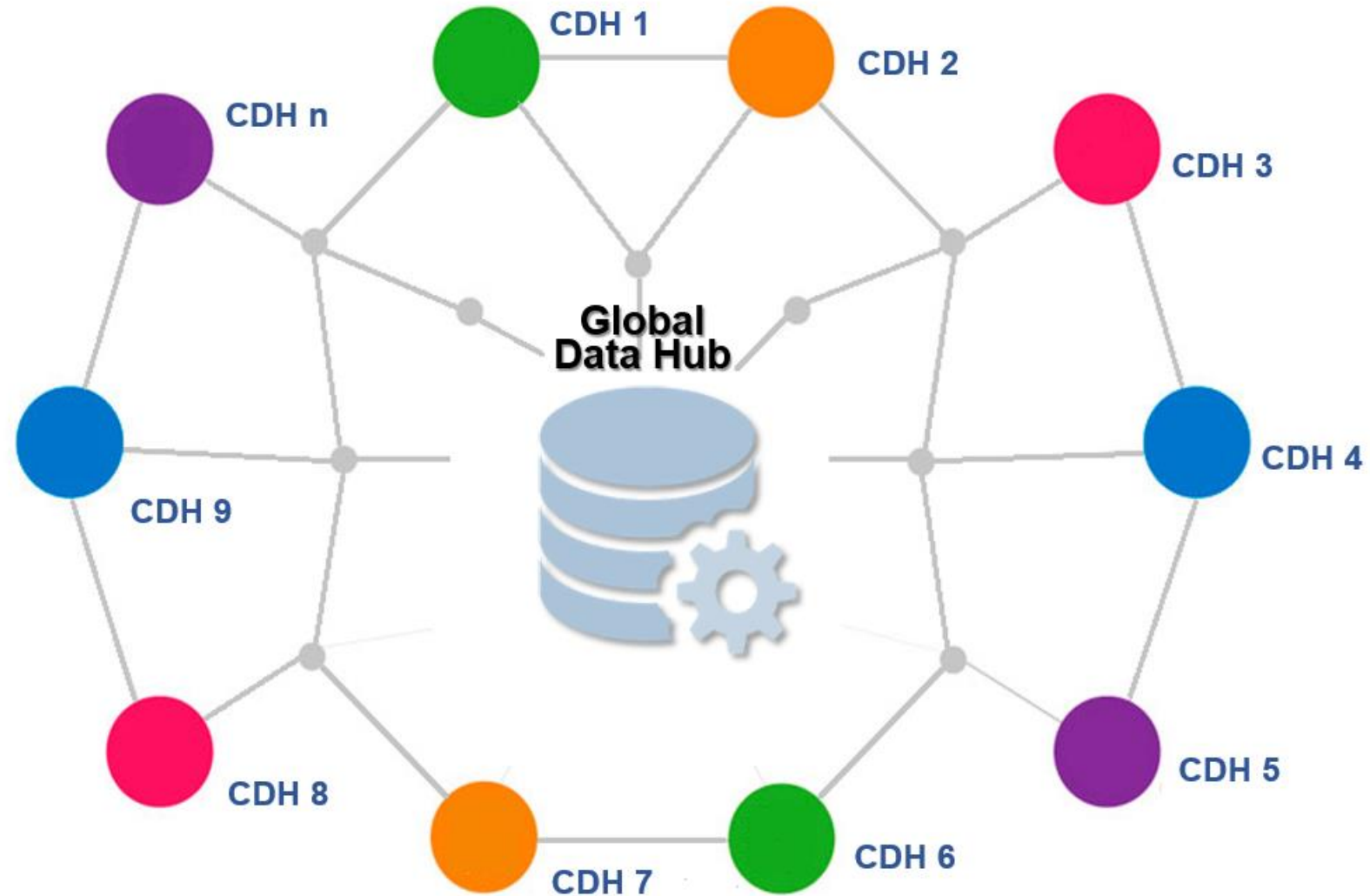


Coordination with global monitoring



Coordination with global monitoring

Data flows from countries to international agencies could originate from either **Ministry n** or the correspondent **Country Data Hub (CDH)**



Thank you!